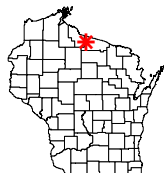


Onterra LLC
 Lake Management Planning
 815 Prosper Road
 De Pere, WI 54115
 920.338.8860
 www.onterra-eco.com

Sources:
 Roads and Hydro: WDNR
 Bathymetry: WDNR - digitized by Onterra
 Aquatic Plants: Onterra, 2024
 Map Date: June 21, 2024 RMF

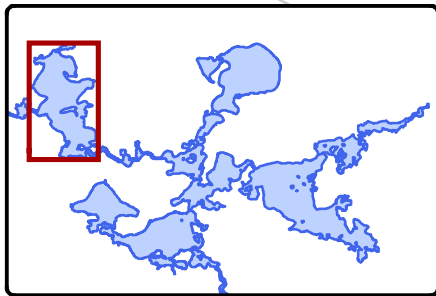
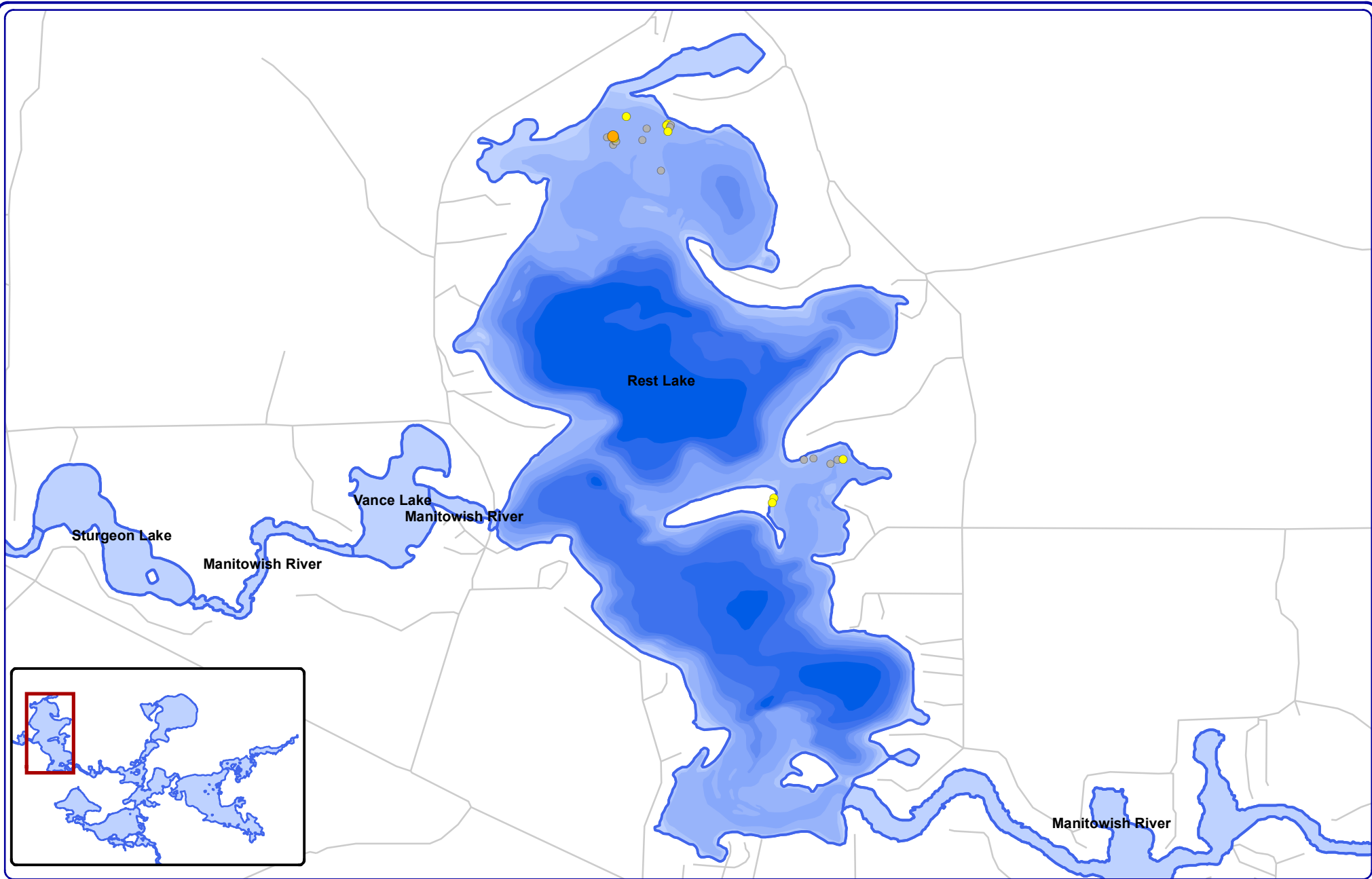


Project Location in Wisconsin

Legend

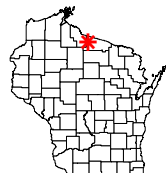
- Highly Scattered (*none*)
- Scattered (*none*)
- Dominant (*none*)
- Highly Dominant (*none*)
- Surface Matting (*none*)
- Single or Few Plants
- Clump of Plants
- Small Plant Colony (*none*)

Map 1 of 7
Manitowish Chain
 Vilas County, Wisconsin
June 2024 CLP
Survey Results



Onterra LLC
 Lake Management Planning
 815 Prosper Road
 De Pere, WI 54115
 920.338.8860
 www.onterra-eco.com

Sources:
 Roads and Hydro: WDNR
 Bathymetry: WDNR - digitized by Onterra
 Aquatic Plants: Onterra, 2024
 Map Date: June 21, 2024 RMF

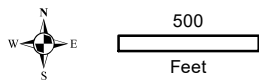
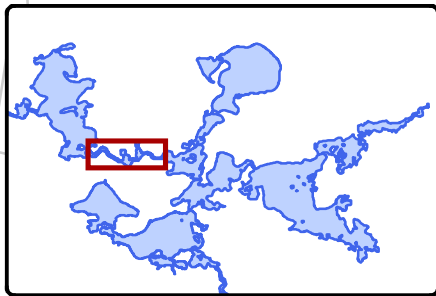
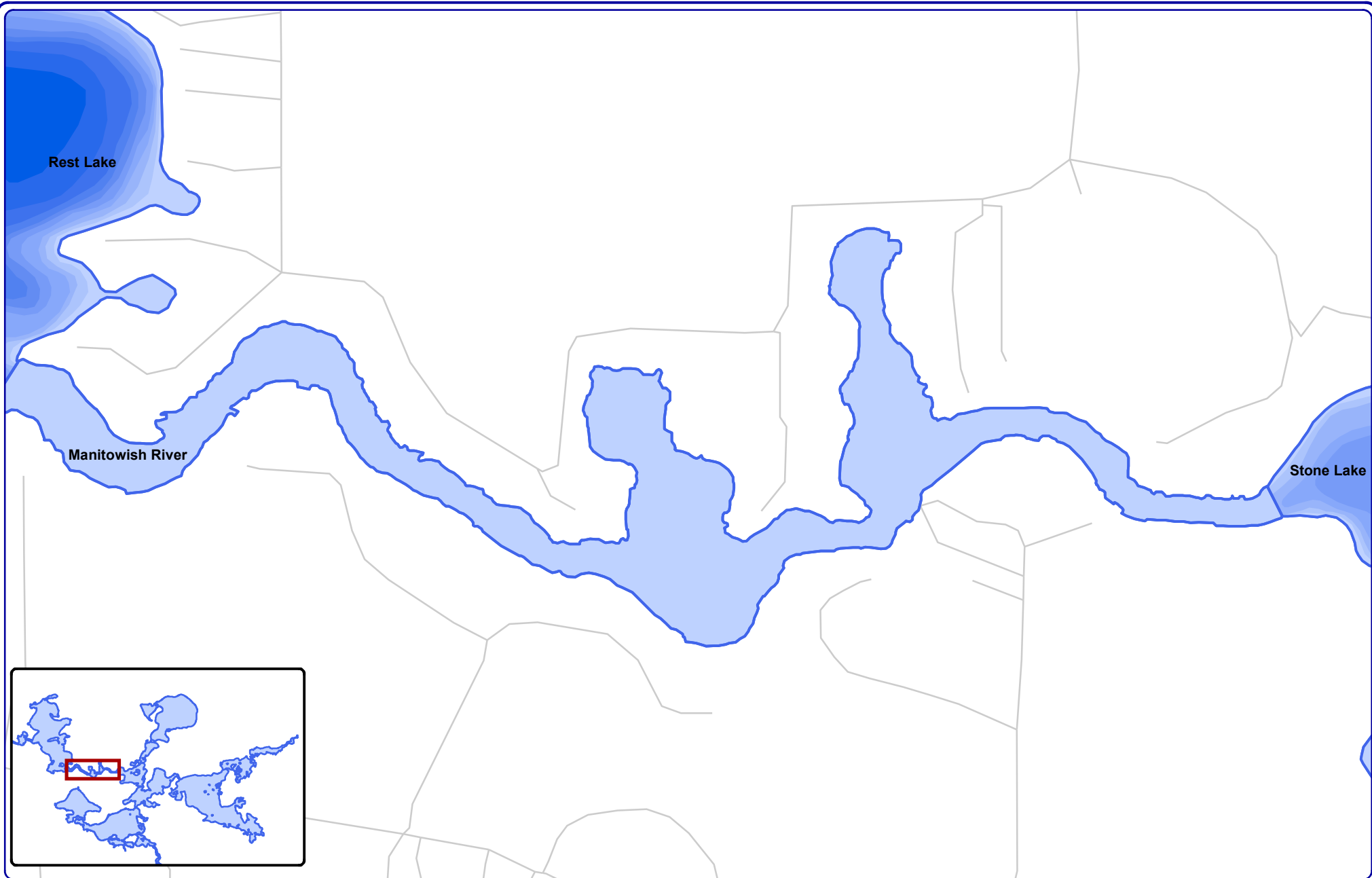


Project Location in Wisconsin

Legend

-  Highly Scattered (*none*)
-  Scattered (*none*)
-  Dominant (*none*)
-  Highly Dominant (*none*)
-  Surface Matting (*none*)
-  Single or Few Plants
-  Clump of Plants
-  Small Plant Colony (*none*)

Map 2 of 7
Manitowish Chain
 Vilas County, Wisconsin
June 2024 CLP
Survey Results



Onterra LLC
 Lake Management Planning
 815 Prosper Road
 De Pere, WI 54115
 920.338.8860
 www.onterra-eco.com

Sources:
 Roads and Hydro: WDNR
 Bathymetry: WDNR - digitized by Onterra
 Aquatic Plants: Onterra, 2024
 Map Date: June 21, 2024 RMF

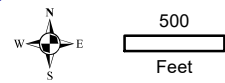
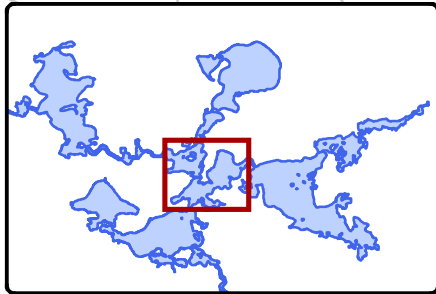
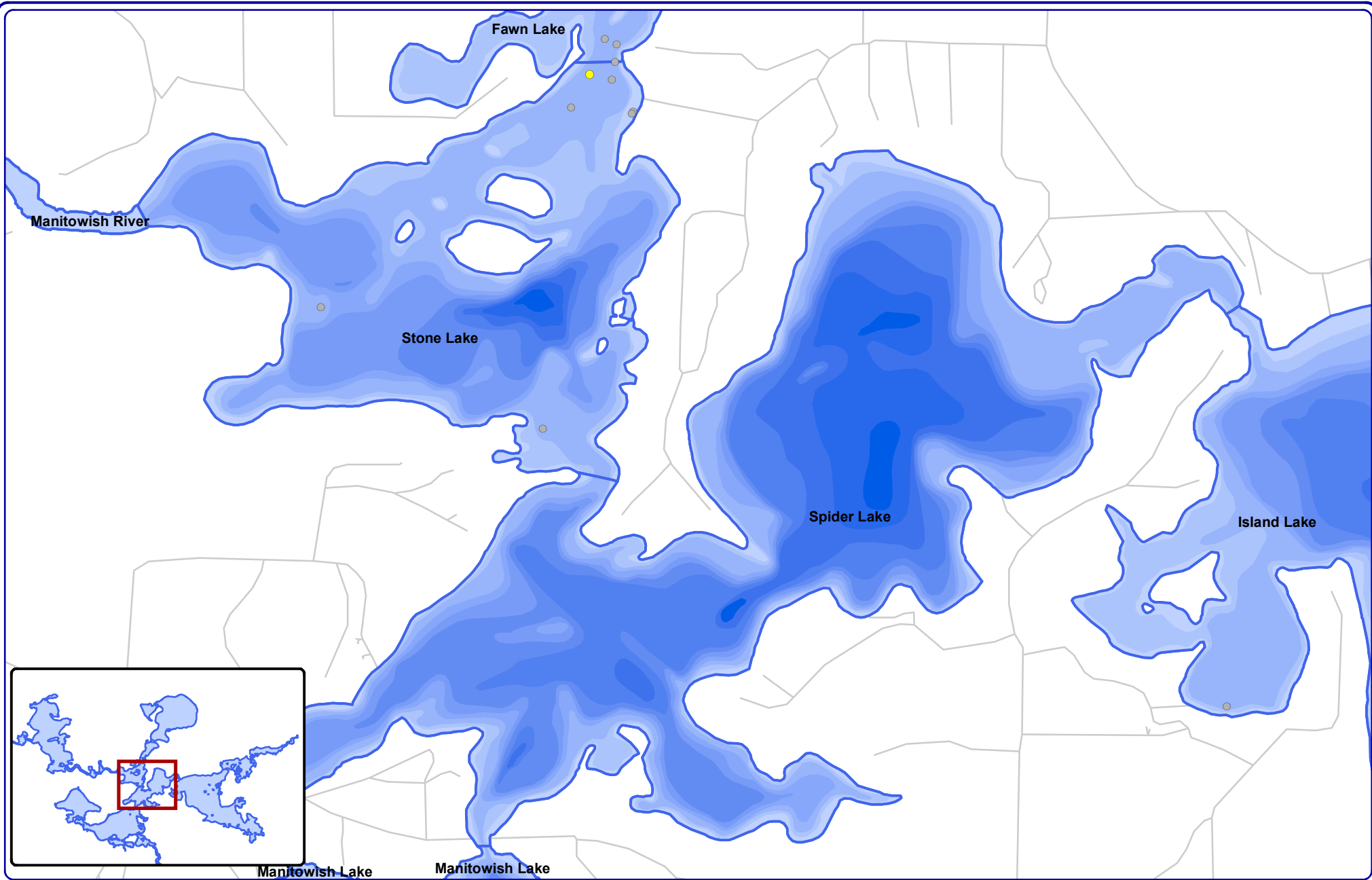


Project Location in Wisconsin

Legend

- | | | | |
|--|----------------------------------|---|------------------------------------|
|  | Highly Scattered (<i>none</i>) |  | Single or Few Plants |
|  | Scattered (<i>none</i>) |  | Clump of Plants |
|  | Dominant (<i>none</i>) |  | Small Plant Colony (<i>none</i>) |
|  | Highly Dominant (<i>none</i>) | | |
|  | Surface Matting (<i>none</i>) | | |

Map 3 of 7
Manitowish Chain
 Vilas County, Wisconsin
June 2024 CLP
Survey Results



Onterra LLC
 Lake Management Planning
 815 Prosper Road
 De Pere, WI 54115
 920.338.8860
 www.onterra-eco.com

Sources:
 Roads and Hydro: WDNR
 Bathymetry: WDNR - digitized by Onterra
 Aquatic Plants: Onterra, 2024
 Map Date: June 21, 2024 RMF

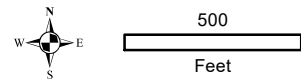
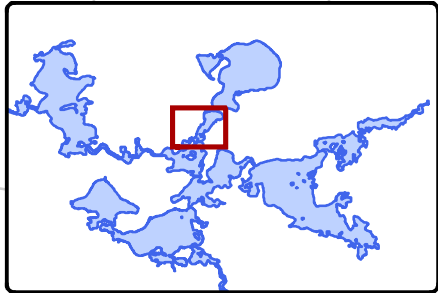
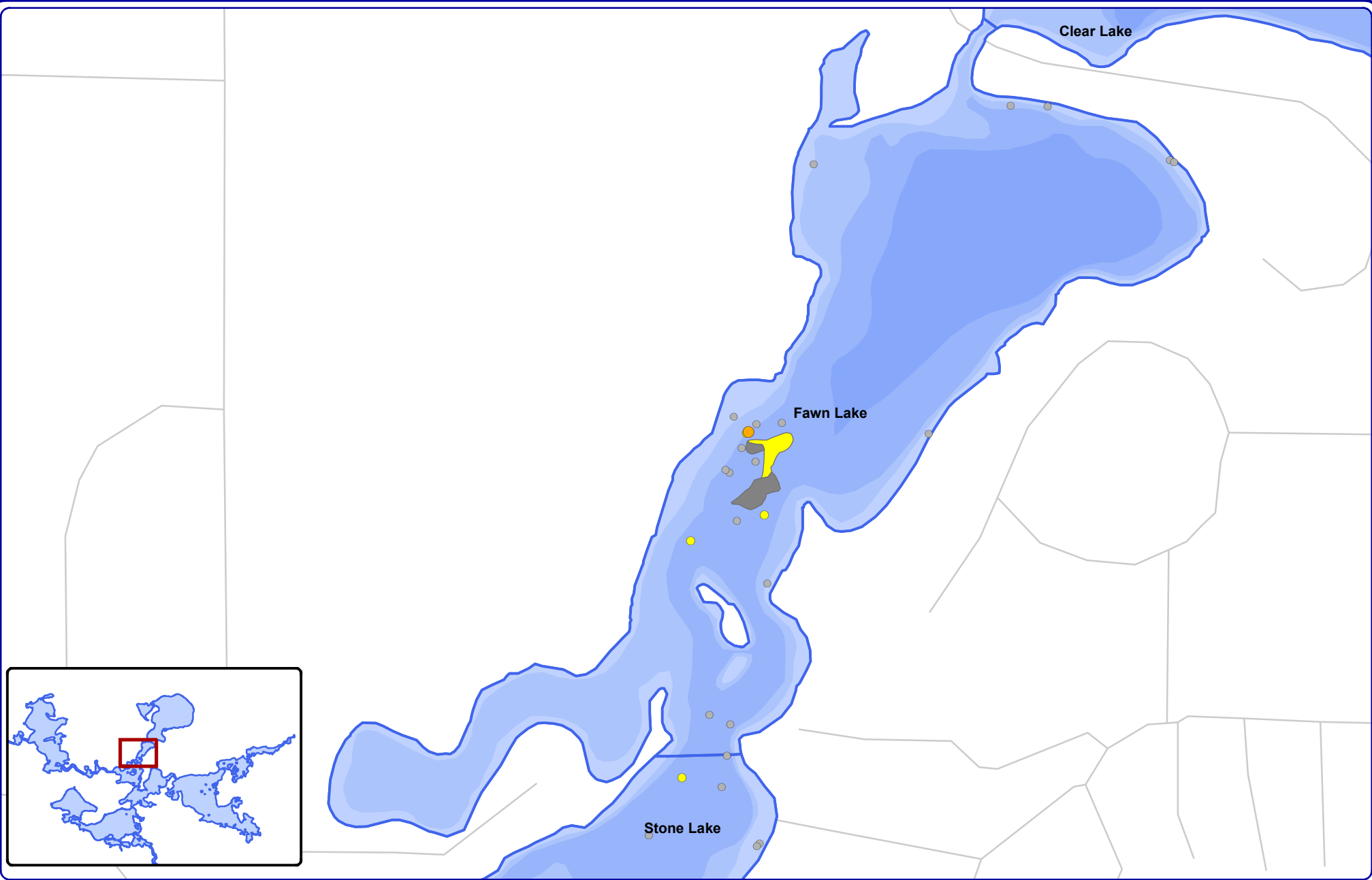


Project Location in Wisconsin

Legend

- Highly Scattered (*none*)
- Scattered (*none*)
- Dominant (*none*)
- Highly Dominant (*none*)
- Surface Matting (*none*)
- Single or Few Plants
- Clump of Plants
- Small Plant Colony (*none*)

Map 4 of 7
Manitowish Chain
 Vilas County, Wisconsin
June 2024 CLP
Survey Results



Onterra LLC
 Lake Management Planning
 815 Prosper Road
 De Pere, WI 54115
 920.338.8860
 www.onterra-eco.com

Sources:
 Roads and Hydro: WDNR
 Bathymetry: WDNR - digitized by Onterra
 Aquatic Plants: Onterra, 2024
 Map Date: June 21, 2024 RMF

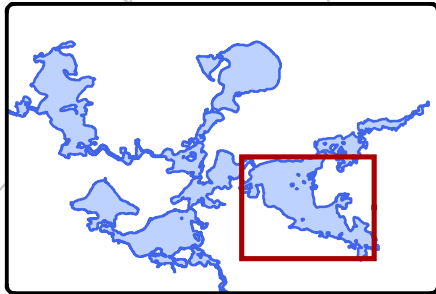
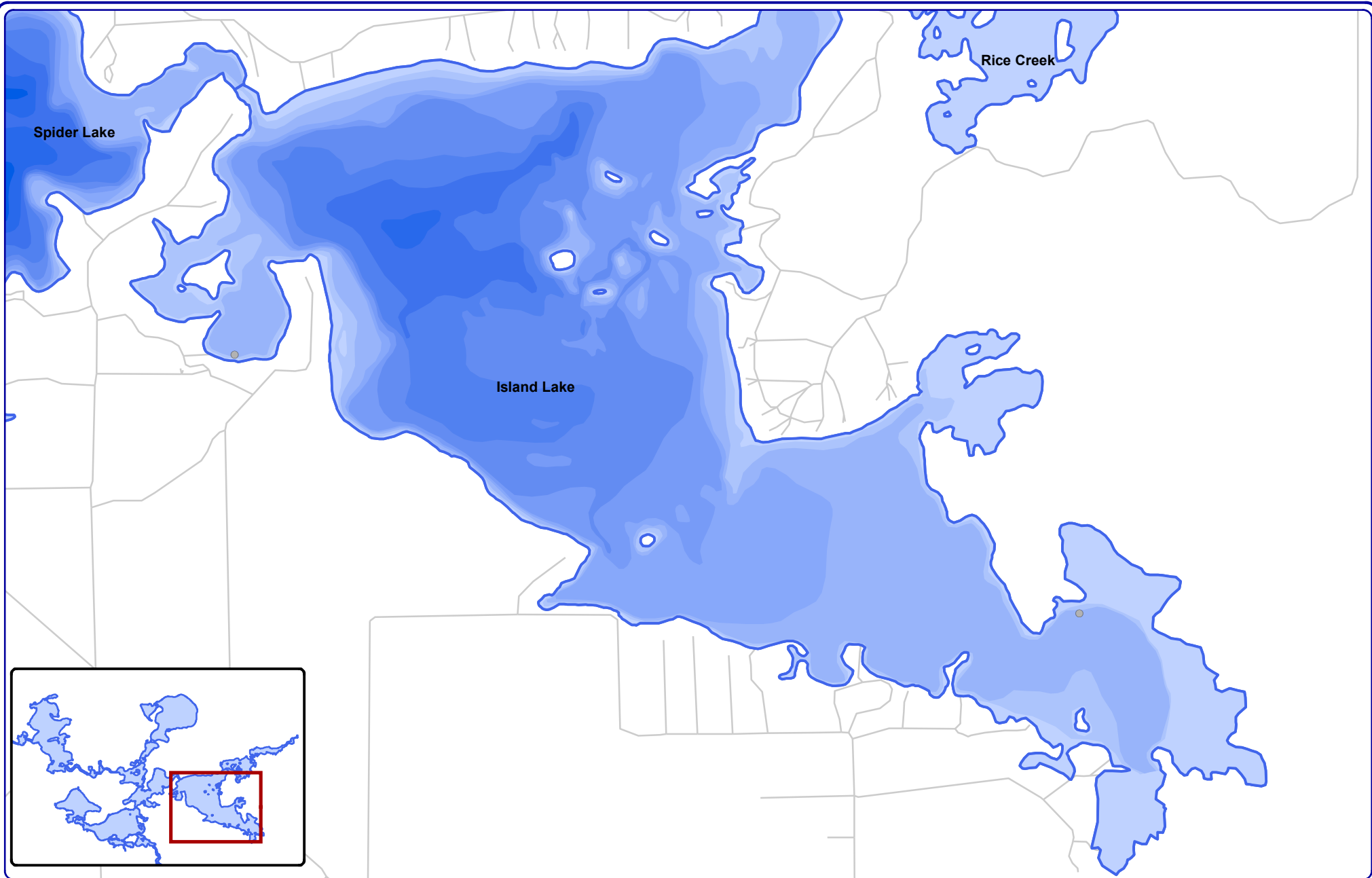


Project Location in Wisconsin

Legend

- Highly Scattered (*none*)
- Scattered (*none*)
- Dominant (*none*)
- Highly Dominant (*none*)
- Surface Matting (*none*)
- Single or Few Plants
- Clump of Plants
- Small Plant Colony (*none*)

Map 5 of 7
 Manitowish Chain
 Vilas County, Wisconsin
**June 2024 CLP
 Survey Results**



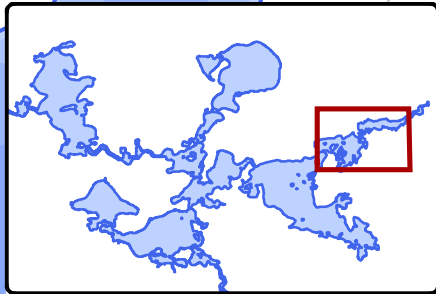
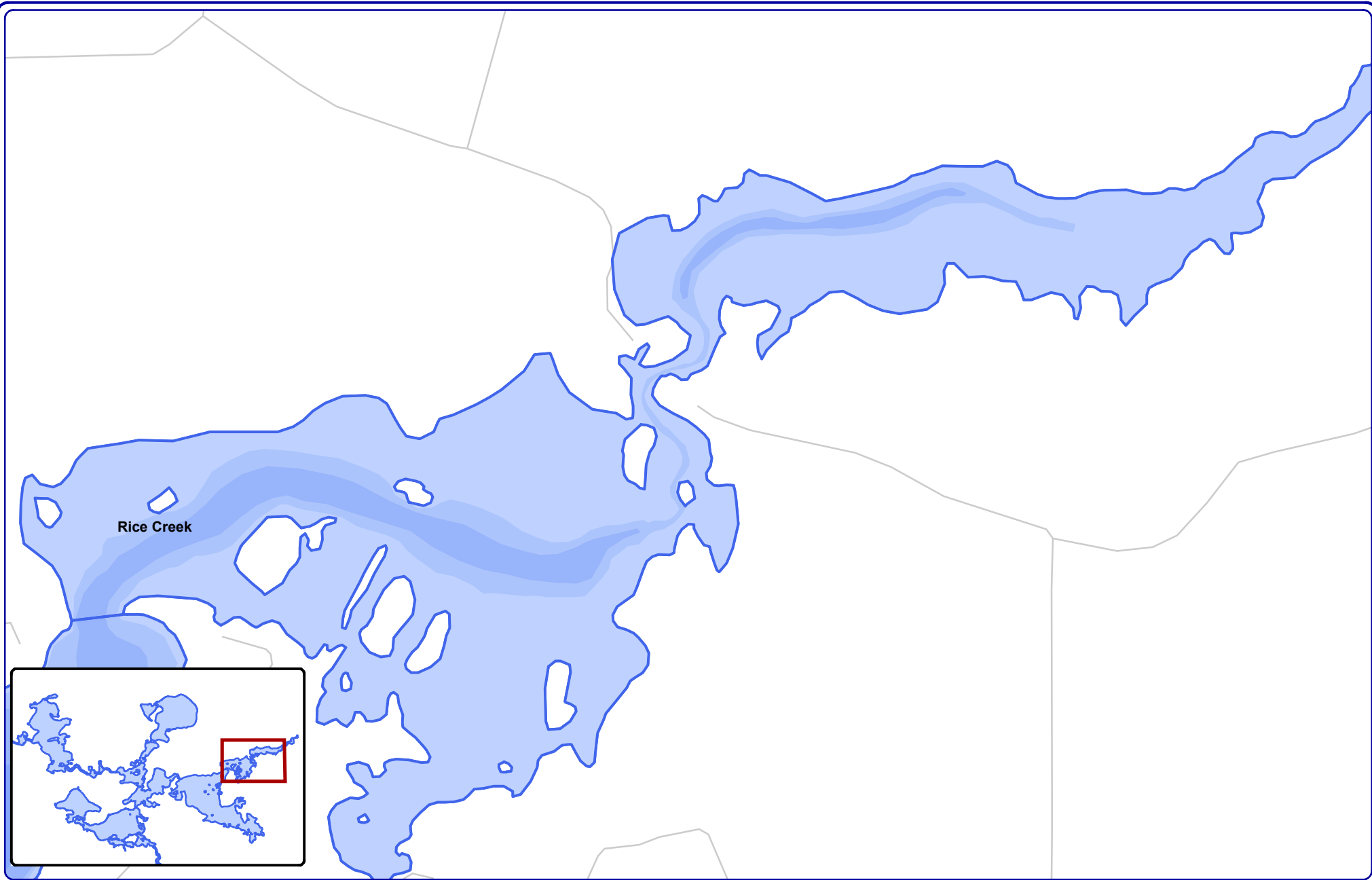
Onterra LLC
 Lake Management Planning
 815 Prosper Road
 De Pere, WI 54115
 920.338.8860
 www.onterra-eco.com

Sources:
 Roads and Hydro: WDNR
 Bathymetry: WDNR - digitized by Onterra
 Aquatic Plants: Onterra, 2024
 Map Date: June 21, 2024 RMF



- Legend**
- Highly Scattered (*none*)
 - Scattered (*none*)
 - Dominant (*none*)
 - Highly Dominant (*none*)
 - Surface Matting (*none*)
 - Single or Few Plants
 - Clump of Plants
 - Small Plant Colony (*none*)

Map 6 of 7
Manitowish Chain
 Vilas County, Wisconsin
June 2024 CLP
Survey Results



Onterra LLC
 Lake Management Planning
 815 Prosper Road
 De Pere, WI 54115
 920.338.8860
 www.onterra-eco.com

Sources:
 Roads and Hydro: WDNR
 Bathymetry: WDNR - digitized by Onterra
 Aquatic Plants: Onterra, 2024
 Map Date: June 21, 2024 RMF



Project Location in Wisconsin

Legend

- Highly Scattered (*none*)
- Scattered (*none*)
- Dominant (*none*)
- Highly Dominant (*none*)
- Surface Matting (*none*)
- Single or Few Plants
- Clump of Plants
- Small Plant Colony (*none*)

Map 7 of 7
Manitowish Chain
 Vilas County, Wisconsin
June 2024 CLP
Survey Results