

Trail Map

Hiking • Biking • XC Skiing • Snowshoeing

North Lakeland Discovery Center
Manitowish Waters, Wisconsin

TRAIL DISTANCES

Trail distance begins and ends at Trail Head
(Outer Perimeter 4.32 miles)

- █ Northern Cruise 2.8 miles
- █ Statehouse Lake Loop 2.5 miles
- █ Little Bit Longer Loop .7 mile
- █ Lookout 2.6 miles
- █ Big River 3.2 miles
- █ Bog Boardwalk 2 miles
- █ Interpretive Trail .8 mile


NORTH

Northern Cruise
2.8 miles

Statehouse Lake Loop
2.5 miles

Little Bit Longer Loop
.7 mile

Lookout
2.6 miles

Big River
3.2 miles

Bog Boardwalk
(Snowshoe Trail)
2 miles

Interpretive
.8 Mile

Trail Head
Office • Parking

INTERPRETIVE TRAIL

Self-guided nature trail
begins at our lakeside
amphitheater.

REST
LAKE

Snowmobile Trail









TOWER ROAD

COUNTY ROAD W

MANITOWISH RIVER

HIGHWAY 51

LEGEND

-  Trail Marker
-  Trail Direction (winter)
-  Trail Hazard
-  Wetland
-  Snowmobile Crossing
-  Paved Bike Trail
-  Boardwalk
-  DNR Campsite Trail

